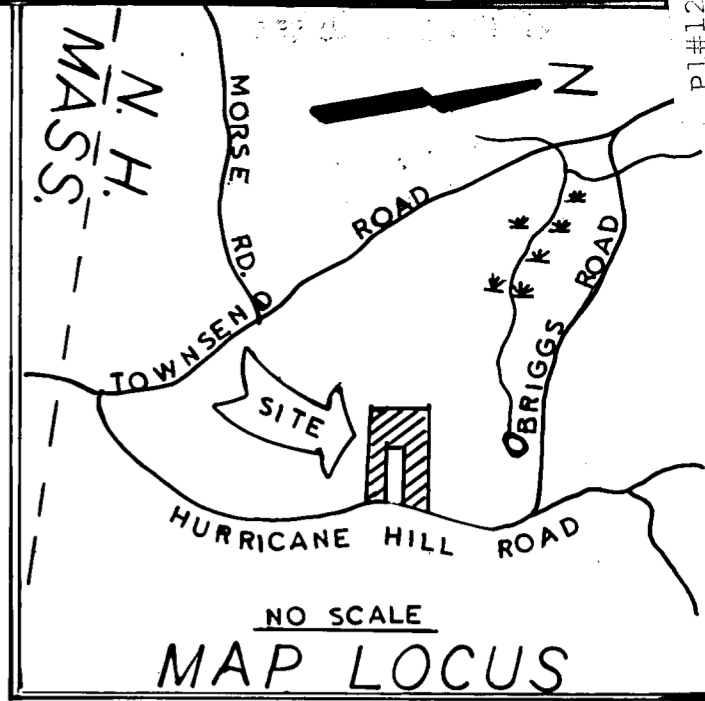


hp # 30  
b7589 # 1d

PL#12549  
DWI#24



APPROVAL BY  
MASON PLANNING BOARD  
Chmn Kenneth W. White  
Sec \_\_\_\_\_  
DATE AUG. 28, 1979

THE SUBDIVISION REGULATIONS OF THE TOWN OF MASON ARE A PART OF THIS PLAT AND APPROVAL OF THIS PLAT IS CONTINGENT ON COMPLETION OF ALL THE REQUIREMENTS OF SAID SUBDIVISION REGULATIONS EXCEPTING ONLY ANY VARIANCES OR MODIFICATIONS MADE IN WRITING BY THE BOARD AND ATTACHED HERETO.

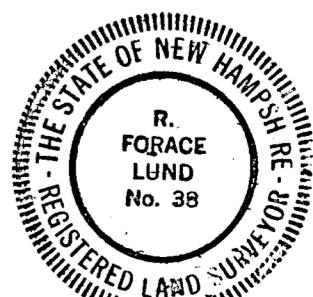
ABUTTER REF

- 1 MARY MURPHY  
99 KENT ST  
APT 507  
BROOKLINE MASS 02146
- 2 FRANCIS LAMBERT  
HURRICANE HILL RD.  
MASON N.H. 03048
- 3 VISIO-33  
CYNTHIA GARSIDE  
4 GARSIDE DRIVE  
HUDSON N.H. 03051
- 4 RALPH EMERSON  
HURRICANE HILL RD.  
MASON N.H. 03048

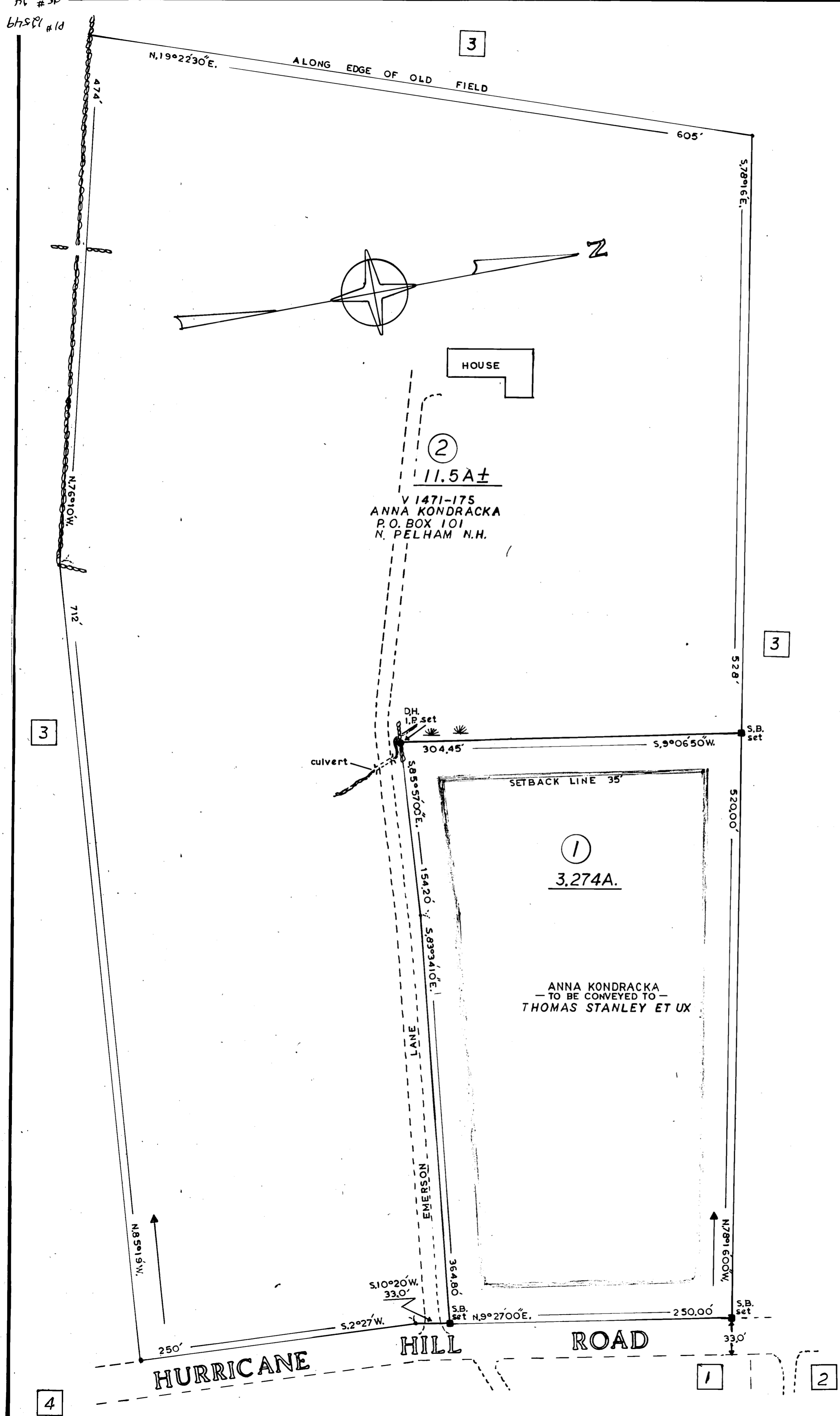
ZONE  
GRAF DISTRICT

LAND IN  
MASON N.H.  
SURVEYED FOR  
THOMAS H.  
AND  
MARGERY E.  
STANLEY  
OF  
HIGHLAND ST. TOWNSEND MASS.

DEED REF. VI471-175  
DATE MAY 1979  
SCALE 1" = 60'



SURVEYOR:  
R. Forace Lund  
R. FORACE LUND R.L.S.38  
47 SILVER LAKE RD.  
HOLLIS N.H. 465-2589



12549